

# Map # 1

## Voting Precincts

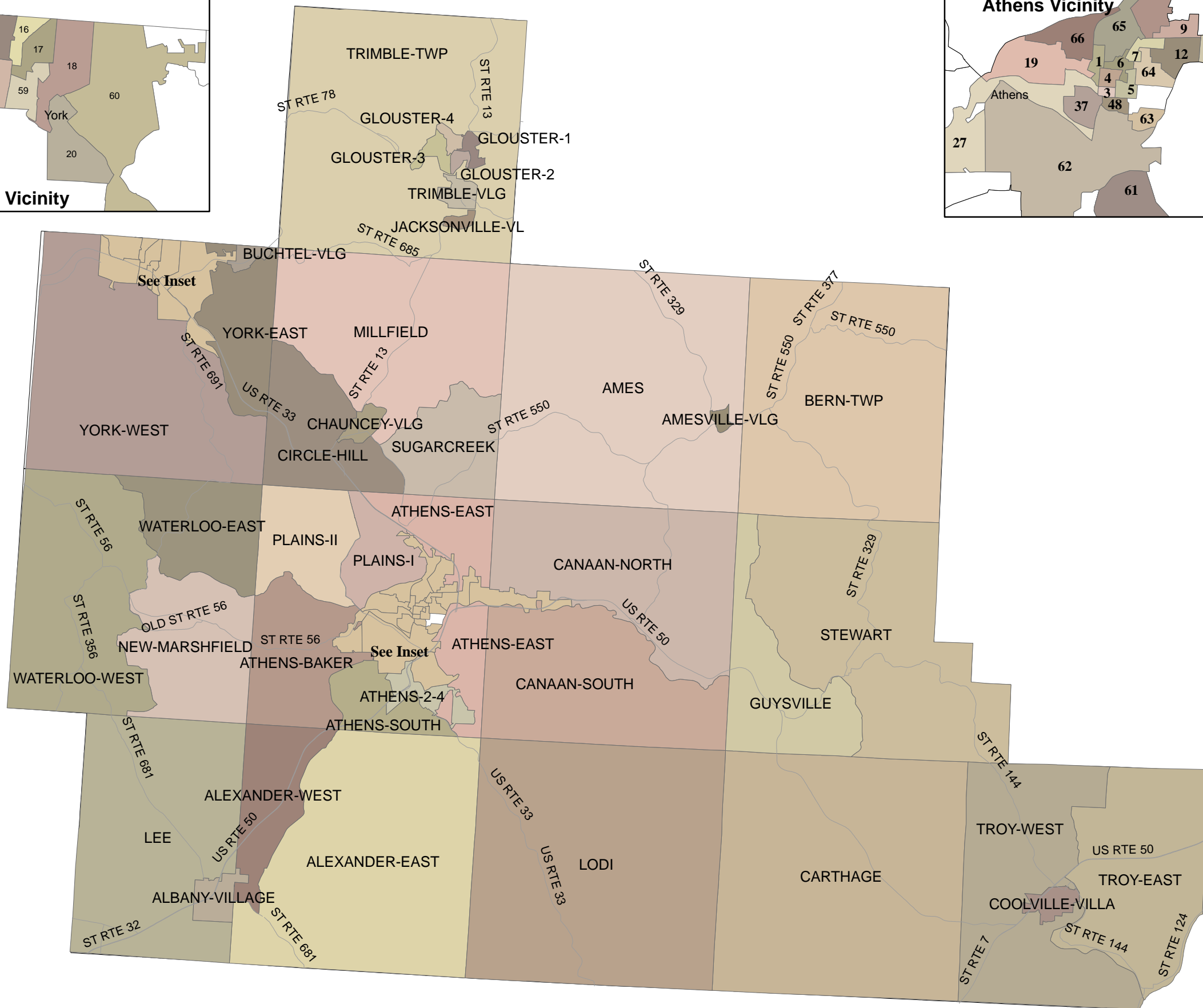
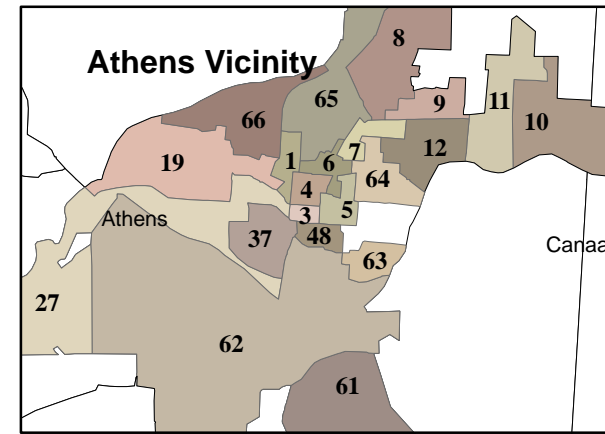
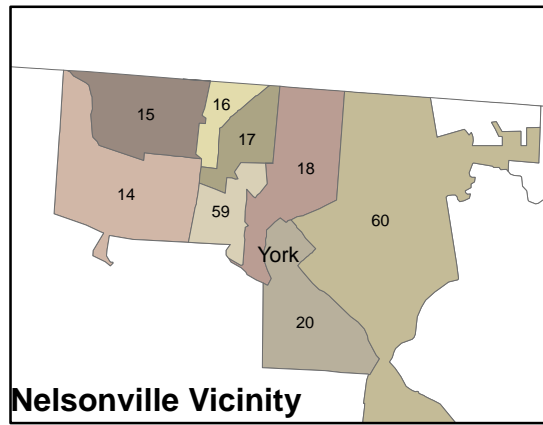
### Legend

#### Athens Precincts


- Labeled
- #1-ATHENS-1-1
- #66-ATHENS-1-2
- #19-ATHENS-1-3
- #27-ATHENS-1-4
- #37-ATHENS-1-5
- #48-ATHENS-1-6
- #63-ATHENS-2-1
- #62-ATHENS-2-2
- #61-ATHENS-2-3
- #3-ATHENS-3-1
- #4-ATHENS-3-2
- #5-ATHENS-3-3
- #6-ATHENS-3-4
- #7-ATHENS-3-5
- #65-ATHENS-3-6
- #8-ATHENS-3-7
- #9-ATHENS-3-8
- #10-ATHENS-4-1
- #11-ATHENS-4-2
- #12-ATHENS-4-3
- #64-ATHENS-4-4
- Townships

#### Nelsonville Precincts

- Labeled
- #14-NELS.-1-1
- #15-NELS.-1-2
- #16-NELS.-2-1
- #17-NELS.-2-2
- #59-NELS.-3-1
- #18-NELS.-3-2
- #20-NELS.-4-1
- #60-NELS.-4-2



## Athens County Comprehensive Land Use Plan



Map Created by Darren Cohen  
 Voioovich Center, Ohio University  
 Data Source: Athens County Engineer